

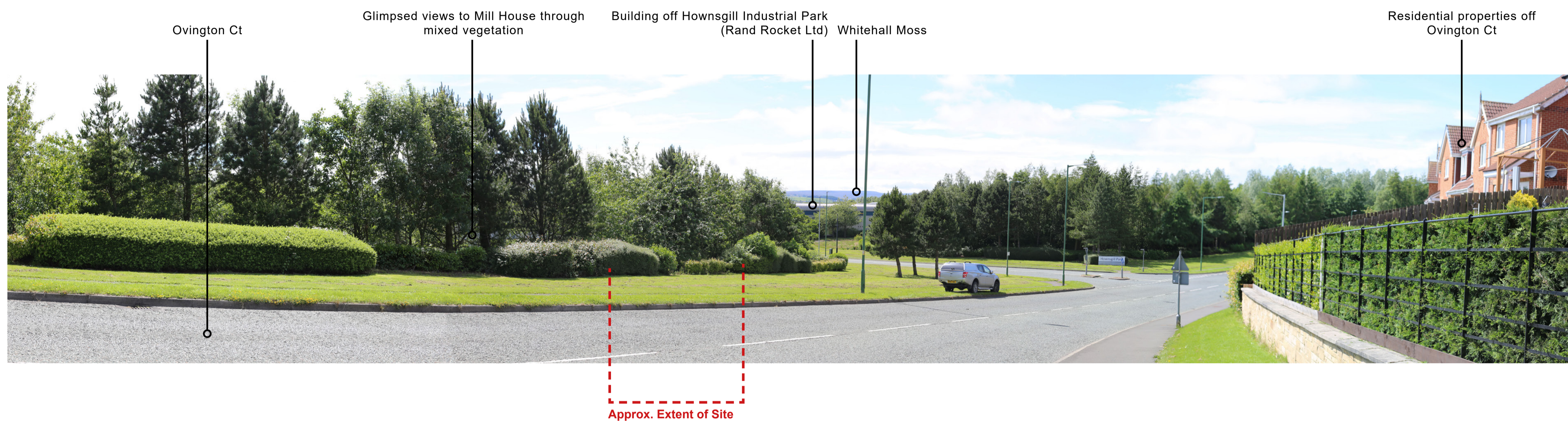
Viewpoint 2: Views from Ovington Ct, next to Hownsgill Industrial estate

Viewpoint Details

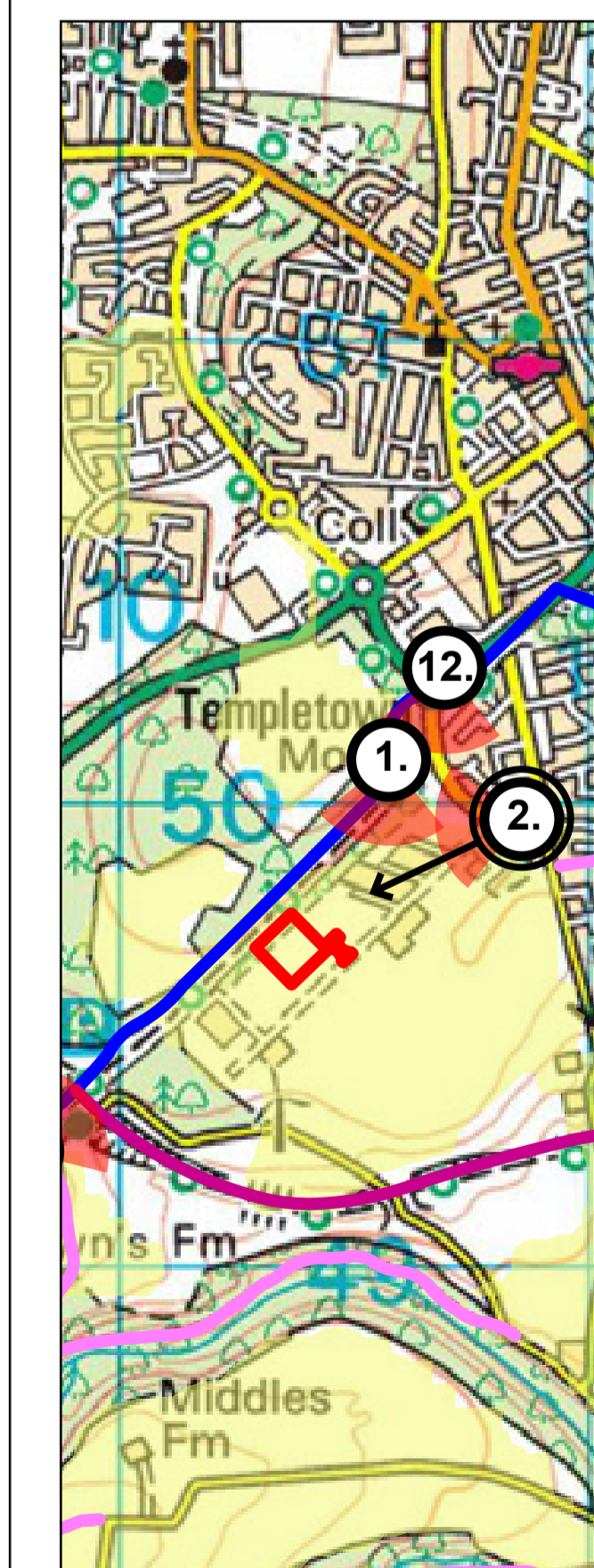
Viewpoint ID: 2  
 Map Co-Ordinates: NZ 10852, 49961  
 Height at Ground Level (AOD): 251m  
 Approx. Distance to Site: 551m  
 Direction from Site: South West

Date of Photo: 16.07.2020  
 Weather Conditions: Sunny, Overcast  
 Surveyor: Nadya Petrova  
 Angle of View: 75°  
 Distance from Viewer: 500mm

Receptors:  
 Road users, Residents



Viewpoint Location Plan




Viewpoint 5: View taken from Footpath [056 22], in a close proximity to dilapidated farm

Viewpoint Details

Viewpoint ID: 5  
 Map Co-Ordinates: NZ 10378, 47878  
 Height at Ground Level (AOD): 233m  
 Approx. Distance to Site: 1.74km  
 Direction from Site: North

Date of Photo: 16.07.2020  
 Weather Conditions: Overcast  
 Surveyor: Nadya Petrova  
 Angle of View: 90°  
 Distance from Viewer: 500mm

Receptors:  
 PRoW Users, Walkers



Dense vegetation along  
Consett&Sunderland Railway Path

Green Core international Cuisine

Wind turbine next to site

Go North East Bus Depot

Hownsgill Industrial Estate

Hownsgill Industrial Estate

Properties at Templetown

Properties at Delves

Pontop Pike transmitting station

Industrial Estate along  
Lanchester Valley Railway Path

Approx. Extent of Site

Viewpoint Location Plan

